

# Bulletin N°2




World Ranking Event Sprint

5<sup>th</sup> April 2025 in Clausthal-Zellerfeld



Nie war der  
**Harz** so  
erfrischend!



## Table of Contents

Welcome Message .....	4
Organization .....	6
Schedule .....	7
General Information .....	9
Offers on the finish meadow .....	14
Information WRE Sprint .....	18

**Editorial by Stephan Weil, Minister-President of Lower Saxony  
on the occasion of the German Sprint Orienteering  
Championships in Clausthal-Zellerfeld  
from 4 to 6 April 2025**



Dear Athletes and Orienteering Community,

The German Sprint Orienteering Championships will take place in Clausthal-Zellerfeld from 4 to 6 April 2025. In my capacity as Minister-President of Lower Saxony, I am delighted to welcome you to the beautiful Upper Harz district. Orienteering is a fascinating sport that combines endurance, skill, physical and mental fitness in a very special way. Athletes not only have to run fast, but also need to make complex decisions within a very short time and find their way on unknown terrain. It is this combination of physical and mental challenge that makes orienteering a particularly challenging discipline.

With beautiful natural surroundings, varied scenery and a historic townscape, Clausthal-Zellerfeld forms the perfect setting for the sprint championships. At every turn, you can see the signs of mining, the industry that left its mark in the Harz Mountains more than anywhere else in Lower Saxony. These traces are highly diverse and range from old disused mines right through to the Upper Harz Water Management System, a cultural monument that is part of the UNESCO World Heritage Site in the Harz region. Mining would not have been possible without amazing feats of engineering, which makes it all the more fitting that these championships are linked to the events to celebrate the 250th anniversary of the founding of Clausthal University of Technology. This combination of sport and science underlines the versatility and innovative strength of the Harz region. TU Clausthal is one of the oldest technical universities in Germany and boasts a long tradition of training engineers. It also makes a key contribution to the development of pioneering technologies.

My special thanks go to MTK Bad Harzburg for organising and hosting these championships. It is thanks to the great commitment of this sports club and its members that we can experience this mega-event here in Lower Saxony. Voluntary work of this kind forms the backbone of sport and deserves our greatest respect. I sincerely hope that all the participants experience thrilling and fair races, achieve personal bests and enjoy an unforgettable stay in Clausthal-Zellerfeld. Enjoy the race and may you reach the finishing line quickly and safely.

Hannover, January 2025

A handwritten signature in blue ink, which appears to read "Stephan Weil".

Stephan Weil, Minister-President of Lower Saxony





# Mehr als nur ein Glücksmoment.

## Weil Sport uns alle verbindet,

engagiert sich die Sparkasse Hildesheim Goslar Peine ganz besonders in diesem Bereich. Ob alt oder jung, Hobby- oder Leistungssportler:in, Menschen mit oder ohne Behinderung: Wir bringen mehr Bewegung in unsere Gesellschaft.

[www.sparkasse-hgp.de](http://www.sparkasse-hgp.de)



Weil's um mehr als Geld geht.





## Organizing team

Organizing club:	MTK Bad Harzburg von 1886 e.V.
Event Director:	Eike Bruns
Event Adviser:	Diethard Kundisch (USV TU Dresden)
Course Setter:	Tom Buchholz und Christoph Hofmeister (WRE/ DM Sprint )
Press Officer:	Pia Buchholz
Start:	Henning Bruns
Finish & IT:	Tim Schröder
Office :	Pia Buchholz
Jury:	Uwe Dresel (SC Klecken) Valerio Casanova (OLG Regensburg) Mario Gorecki (USV Jena)



## Schedule

### Friday

14.00-15.45 Uhr	Organization Office (Sportinstitut der TU Clausthal) open
15.45 Uhr	Demo German University Championships Relay
16.00 Uhr	Mass Start German University Championships Relay
20.00 Uhr	Hard floor accommodation (Robert-Koch-Schule) open
20.00-22.00 Uhr	Organization Office (Robert-Koch-Schule) open
20.00 Uhr	last opportunity to change sprint relay teams (O-Manager)

### Saturday

7.00 Uhr	Breakfast in the Hard floor accommodation
08.00-14.00 Uhr	TU Cafeteria open (hot lunch from 11.00 – 14.00 Uhr); only cash payment
<b>Till 8.30 Uhr</b>	<b>leave the competition area</b>
08.30-11.00 Uhr	Organization Office (Mensa-Foyer (Competition center)) open
09.00 Uhr	hard floor accommodation closes
10.00 Uhr	first start WRE/ DM Sprint
10.30-13.00 Uhr	Children's Orienteering
13.00-15.45 Uhr	Organization Office (Mensa-Foyer (Competition Center)) open
13.30 Uhr	last possible finishing
13.45-18.00 Uhr	Catering from MTK Bad Harzburg (downstairs in the cafeteria)
14.00-17.00 Uhr	Children's Orienteering
15.45 Uhr	Demo sprint relay
16.00 Uhr	Start sprint relay
18.00 Uhr	Hard floor accommodation open
18.30 Uhr	last possible finishing
19.00 Uhr	Admission and food available in the Aula Academica
20.00 Uhr	Award ceremony in the Aula Academica of the TU Clausthal with live music
20.00 Uhr	last opportunity to change team entries (O-Manager)

### Sunday

7.00 Uhr	breakfast in the hard floor accommodation
8.30-11.00 Uhr	Organization Office („Arnd Peiffer Arena“) open
09.00 Uhr	hard floor accommodation closes
09.00- 15.00 Uhr	Catering
10.00 Uhr	first start team
10.00-13.00 Uhr	Children Orienteering
ca. 13.30 Uhr	Award ceremony
14.30 Uhr	last possible finishing





Baum Wipfel Pfad HARZ Burg

[www.baumwipfelpfad-harz.de](http://www.baumwipfelpfad-harz.de)



Baum Schwebenbahn HARZ Burg



[www.baumschwebebahn-harz.de](http://www.baumschwebebahn-harz.de)



**hickhack** um die **HARZBURG**  
Euer bewegtes Kinoerlebnis

[www.harzventure.de](http://www.harzventure.de)



## General Informations

### **Accommodation:**

Hard floor accommodation at the Robert-Koch-School from Friday 8 pm to Sunday 10 am. More accommodation via Tourist-Information ([www.oberharz.de](http://www.oberharz.de)).

### **Directions:**

#### **Hard floor accommodation**

Robert-Koch-Schule:

Berliner Straße 16, 38678 Clausthal-Zellerfeld (Georeferenz: 51.809881, 10.330075).

By Bus from ZOB Alter Bahnhof or Kronenplatz about 800 Meter by foot.

#### **Competition Center WRE/ DM Sprint,**

Mensa der TU Clausthal,

Leibnizstraße 3, 38678 Clausthal-Zellerfeld (Georeferenz: 51.801681, 10.342764),

Busstop Rollplatz (Linien 440 und 840).

#### **Parking:**

Parking lot Zehntnerstraße,

Zehntnerstraße 4, 38678 Clausthal-Zellerfeld (Georeferenz: 51.803587, 10.330441)

Please follow the instructions of the parking attendants.

If the parking lot is full, please find indicated parking spots on the map.

Users of the hard floor accommodation should walk directly to the competition center.

#### **Award Ceremony:**

Aula Academica der TU Clausthal,

Aulastraße 8, 38678 Clausthal-Zellerfeld (Georeferenz: 51.80635, 10.34176)

### **Distances:**

There are designated paths to the competition centers on Saturday and Sunday, and you must leave the competition area by 8.30 a.m. To do so, please take the shortest route to the designated path.

Hard floor accommodation – CC Friday	ca. 2,2 km
Hard floor accommodation – CC Saturday	ca. 1,7 km
Parking (Zehntnerstraße) – CC Saturday	ca. 1,2 km
Hard floor accommodation – Aula Academica (Award Ceremony)	ca. 1,1 km
CC Saturday – Aula Academica (Award Ceremony)	ca. 600 m
hard floor accommodation – CC Sunday	ca. 3,3 km
Parking (Skilift Zellerfeld) – CC Sunday	ca. 2,5 km
CC – Start WRE/ DM Sprint	600 m



## Predefined paths:

Saturday:



Please do not leave the designated paths between the competition center and the hard floor accommodation or parking lot! To ensure fair competition, participants must leave the restricted area by 8.30 a.m. on Saturday using the shortest route. You can see the designated paths in the map section above. They will also be marked with tape and signs.



## **Late entries:**

Only possible if there are vacancies until Wednesday, April 2, 2025. Late entry fee: additional 5€

## **Number of entries (at 23/3/25):**

Women: 82, Men: 93.

## **Start lists:**

Start lists will be published Tuesday, 01/04/25, on event-website [www.ol-dm.de](http://www.ol-dm.de).

## **Control system:**

SPORTident Air+. All generations of conventional SI Chips are also possible. SI chips can be rented for a fee of 5€ (25€ deposit).

## **Number bibs:**

Please wear the number bibs clearly visible on your chest. The advertising must be completely readable.

## **Control discriptions:**

Control discriptions will be hands out at pre-start at -3 min. The dimensions are approximately 15x6 cm.

## **Medical Care:**

First aid will be provided by the German Red Cross (DRK) in the finish area. The nearest hospital for emergencies is in Goslar.

## **Insurance:**

The organizer, host, property owners, and authorities assume no liability beyond existing insurance. Adequate insurance is the responsibility of the participants.

## **Data Protection:**

By registering, each participant agrees to the publication of their registration data, results, and any photos in the media, in the start and result lists, and on the internet.



## Area closure:

According to the area closure published at <https://o-sport.de/ol/wettkaempfe/gelaendesperren/>, the area closure applies to the Clausthal-Zellerfeld urban area and the adjacent forest area to the west, extending as far as Wildeman, between Spiegeltal and Clausthal. Access to all accommodation located within the area closure is permitted via the existing road network. From 8.30 a.m. on April 5, entry to the area between Bundesstraße 242, Altenauer Straße and Zellbach/Sorge is prohibited outside of competition until the end of the competition.

## Complaints:

Complaints can be handed in to the Event office up to 30 minutes after last WRE-runner is entering the finish.

## Event office:

The Event office is located at "Cafeteria in der Mensa". In case the Event Director can be reached at +49 171 4944142 or [eike.bruns@mtk1886.de](mailto:eike.bruns@mtk1886.de)

## Result service:

Results will be displayed to a limited extent in the CC. Current results can be accessed at any time using the following QR code and link: [Ergebnisse](#)





# DM Orientierungslauf

## 2025 Clausthal-Zellerfeld

## 2026 Ilsenburg/Bad Harzburg

» Jetzt online Textilien bestellen «  
[ole-siegel-sports.de/MTK-Bad-Harzburg-DM-Orientierungslauf](https://ole-siegel-sports.de/MTK-Bad-Harzburg-DM-Orientierungslauf)



## Offers on the finish meadow

### Sports Activities:

During the competition weekend, young athletes can look forward to a children's program with courses of varying difficulty.

### Food:

#### On Saturday:

The TU Cafeteria will be open from 8.00 a.m. to 2.00 p.m. Hot lunches will be available from 11.00 a.m. Please note: Cash only is accepted for cafeteria items!

**On Saturday after 1.45 p.m. and on Sunday** the MTK Bad Harzburg will offer the following in the cafeteria (cash and card payments accepted):

**Speisekarte und Preise**  
**„Cafeteria“**



Verkauf am Samstag ab 13:45 Uhr bis 18.00 Uhr  
Verkauf am Sonntag ab 9 Uhr bis 15 Uhr

**Getränke:**

➤ Becher Kaffee	1,50 €
➤ Becher Tee (Kräuter, Früchte)	1,00 €
Pfand für Kaffeebecher	1,00 €
➤ Kakao 0,5L	1,50 €
➤ Kalte Getränke 0,33L	1,50 €
Flaschenpfand: Samstag 0,10€, Sonntag 0,50€ (Altenauer)	

**Speisen:** Geschirr bitte selbst mitbringen!

➤ Kuchen verschiedene Sorten	1,50-2,00 €
------------------------------	-------------

**Nur am Samstag**

➤ Waffeln mit Puderzucker	2,00 €
---------------------------	--------

**Nur am Sonntag**

➤ Hot Dog mit Soße und Röstzwiebeln	3,00 €
➤ Wraps mit Pute und Frischkäse oder Schafskäse (auch vegetarisch)	4,00 €



## On Saturday evening:

We welcome you to join us in the TU Clausthal auditorium starting at 7.00 p.m. and take advantage of our small refreshment offerings (cash and card payment accepted). The following will likely be available:

### Speisekarte

für die Siegerehrung  
in der Aula Academica

Verkauf am Samstag ab 19:00 Uhr

Getränke:

➤ Bier der Forschungsbrauerei der TU Clausthal	0,00 €
➤ Altenauer Limo 0,33L (Kräuter- und Beeren-)	2,00 €
➤ Wasser 0,33L	1,50 €
Flaschenpfand	0,50 €

Speisen:

➤ Hähnchensatéespieß	3,00 €
➤ Käsespieß	3,00 €
➤ Tomate-Mozzarellaspieß	3,00 €
➤ Mini-Frikadellen-Spieß	3,00 €
➤ Laugenkonfekt (3 Teile)	2,00 €
➤ Salzstangen im Becher	1,00 €
➤ Portion Chips / Salzgebäck	1,00 €



ORIGINAL

# Altenauer

ECHT. HARZ. CHARAKTER. STARK.



BRAUTRADITION SEIT 1617

Altenauer Brauerei | Breite Straße 29 | 38707 Altenau

# Hofladenverkauf & Brauereiführungen

A female triathlete is shown in a forest, looking intently at a map she is holding. She is wearing a white and red athletic jersey with 'noname' and a Norwegian flag on it. Her bib reads 'Hausken Nordberg' and '105'. She also has 'noname' written vertically on her white cycling shorts. The background is a blurred forest scene.

 **noname**

SPORTSWEAR  
FOR  
CLUBS AND  
COMPANIES  
IN YOUR OWN DESIGN

[www.nonamesport.com](http://www.nonamesport.com)

# Technical Information for the WRE / DM Sprint on April 5, 2025

## Terrain Description:

Urban terrain with some park areas (sprint) and campus grounds with a few larger buildings between 550 and 590 meters above sea level. In some areas, there is public road traffic, which must be strictly observed. German Road Traffic Regulations apply.

## More detailed specifications of IOF Symbols:

Green circle: special tree  
black cross: artificial object

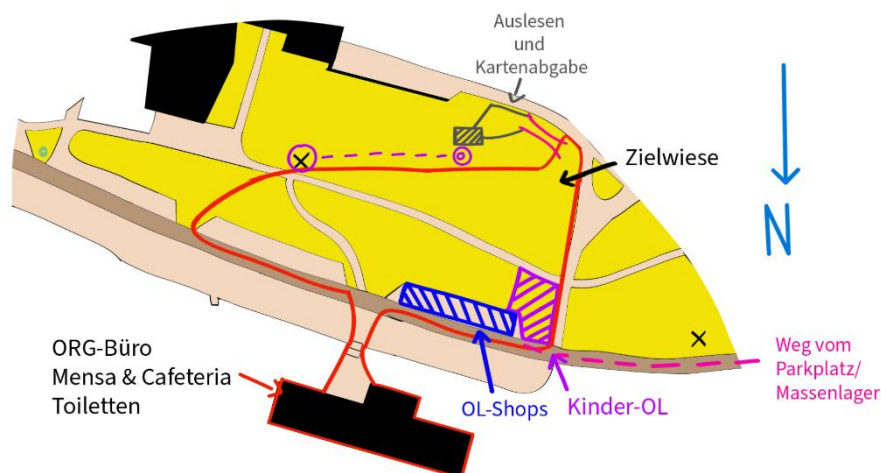
## Restrooms / Washing facilities:

There are restrooms in the cafeteria. Washing facilities are not available.

## Hints:

- German Road Traffic Regulations apply, please pay attention to cars and other road users. The longer routes cross a busy road twice. **Pay particular attention here!**
- Please be fair and follow the rules.
- Maps must be handed in at the finish. **Note: Map wallets may not be taken with you when picking the maps up!**
- There are artificial barriers! They are marked in the terrain.

## Event Center Overview:



Everything outside the red border is competition territory and may not be entered until after the sprint relay. Exceptions are the designated paths, of course, during your own sprint race.



Live

Live-Daten  
Generierung und  
Präsentation



Zwischenzeiten  
von der Strecke



Überblick über alle  
Teilnehmer



## LIVE DABEI!

SEI IMMER ÜBER  
ZWISCHENZEITEN  
INFORMIERT! EINFACH  
EINSCHALTEN UND  
LOSLEGEN – MIT DEM  
NEUEN LTE MODEM.

Das neue LTE Modem empfängt Live-Daten direkt von der SIAC oder SRR-Station und lädt sie in das SPORTident Center hoch. Zuschauer genießen packende Rennen mit Hilfe der online Zwischenzeiten in Echtzeit. Veranstalter behalten den Überblick über alle Teilnehmer – so wird jeder Wettkampf zum Live-Erlebnis!

Sichere dir Modems für deine nächste Veranstaltung

Bei gelegentlichen Events oder für einen ersten Test kannst du die Modems auch flexibel mieten.

Besuche unsere Webseite, schreib uns eine E-Mail oder ruf uns an. Wir sind für dich da:

support@sportident.com | +49 3228 78300



## Map:

Map name: Erzstraße  
Scale: 1:4.000  
Equidistance: 2 m  
Mapper: Eike Bruns  
Status: March 2025 (ISSprOM 2019-2)  
Print: Laserprint on Pretex (DIN A4)  
Competition status: World ranking event

## Categories:

WRE: Women (DE) and Men (HE).

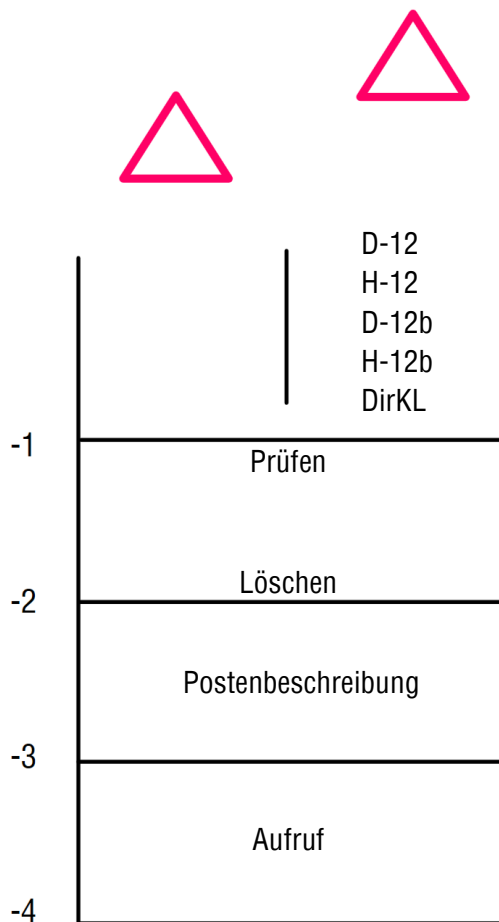
## Course Data:

Course	Categories	distance (km), climb (hm)	Controls
1	HE	3,6 km, 58 hm	19
2	DE, H-18, H 35-	3,1 km, 52 hm	18
3	D-18, D 35-, H-16, H 45-	2,9 km, 46 hm	16
4	D-16, D 45-, H 55-, H 60-	2,7 km, 50 hm	16
5	D-14, D 55-, D 60-, H-14, H 65-, H 70-	2,1 km, 48 hm	16
6	D 65-, D 70-, D 75-, D 80-, H 75-, H 80-, H 85-	2 km, 40 hm	13
7	D 85-	1,4 km, 30 hm	10
8	D-12, H-12, D-12b, H-12b, DirKL	1,2 km, 30 hm	13
9	DirKS	2,1 km, 42 hm	16



## Hints:

- Dobb-Spikes are not allowed.
- Warm-up are permitted on the way to the start. Warm-up maps are available for elite categories (WRE) in the organization office.
- In the Men (HE) category, the control object at control point 87 is mistakenly listed in column E and not column D.
- The road crossing marked on the map is marked by cones. There are two on each side of the road, and you must run between the cones!
- The maps must be handed in at the finish line. They can be picked up after the sprint relay. Please note: The map pockets are not for taking with you!



## Start setup:

The pre-start time is 4 minutes.

At -1 the start splits. The WRE Categories change the side of the road.

It takes approximately 30 seconds from entering the -1 zone to the map distribution.

There is a distance of approximately 15 meters between the map distribution and the start of the orientation.



## Thanks to

We would like to thank the city of Clausthal-Zellerfeld, the Clausthal University of Technology, the Goslar district, the lower Saxony State Forests, and all other supporters, sponsors, and helpers. Without them, this logistically challenging major event would never have been possible:



# Boslarsche Zeitung

WIR NAVIGIEREN „NUR“ DURCH  
DIE NACHRICHTENFLUT –

BEIM WETTKAMPF SEID IHR

DIE EXPERTEN!

Vielseitig. Vertraut. Vor Ort.

Boslarsche Zeitung